

- NOTES
- THIS DRAWING IS TO BE READ IN CONJUNCTION WITH ALL OTHER RELEVANT DOCUMENTATION.
- LEGEND
- THE SCHEME
 - LIMITS OF LAND TO BE ACQUIRED OR USED PERMANENTLY OR TEMPORARILY (THE ORDER LIMITS)
 - LIMITS OF LAND TO BE TEMPORARILY ACQUIRED FOR SIGNAGE INSTALLATION
 - LAND NOT INCLUDED WITHIN THE ORDER LIMITS
 - 500M STUDY AREA
 - PUBLIC RIGHTS OF WAY
 - GREEN MAN TRAIL
- VIEWPOINT LOCATION
- VIEWPOINT
 - VIEWPOINT / PHOTOMONTAGE
- LANDSCAPE CHARACTER AREA - LCA
- LCA1
 - LCA2
 - LCA3

FIRST ISSUE	GB	JA	12/12/18	C01
Revision Details	By	Check	Date	Suffix

Purpose of Issue

DCO SUBMISSION

Client
Highways England
Floor 5
Two Colmore Square
38 Colmore Circus
B4 6BN



Development Consent Order Number

TR010027

Project Title

M42 JUNCTION 6 IMPROVEMENT

Drawing Title

FIGURE 8.2 VIEWPOINT LOCATION PLAN SHEET 25 OF 31

Designed JA	Drawn GB	Checked JA	Approved JG	Date 12/12/18
Internal Project No 60543032	Suitability D7			
Scale @ A3 1:20,000	Zone M42			

THIS DOCUMENT HAS BEEN PREPARED PURSUANT TO AND SUBJECT TO THE TERMS OF AECOM'S APPOINTMENT BY ITS CLIENT. AECOM ACCEPTS NO LIABILITY FOR ANY USE OF THIS DOCUMENT OTHER THAN BY ITS ORIGINAL CLIENT OR FOLLOWING AECOM'S EXPRESS AGREEMENT TO SUCH USE, AND ONLY FOR THE PURPOSES FOR WHICH IT WAS PREPARED AND PROVIDED.

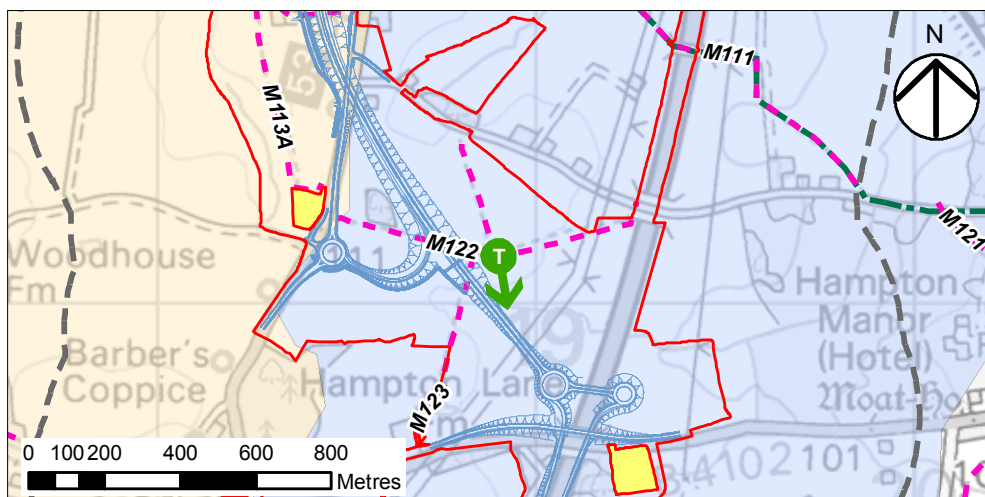
Drawing Number HE551485 -ACM -EGN-	Originator M42_SW_ZZ_ZZ -DR-DC-0103	Volume -	Rev C01
---------------------------------------	----------------------------------------	-------------	------------

Filename: K:\GIS Management\60543032 - M42 Jct 6 GIS Folder_GIS\01_Maps\00_Figures\New_Template\FIGURE 8.2.mxd

SUMMER



WINTER



NOTES

THIS DRAWING IS TO BE READ IN CONJUNCTION WITH ALL OTHER RELEVANT DOCUMENTATION.

LEGEND

- THE SCHEME
- LIMITS OF LAND TO BE ACQUIRED OR USED PERMANENTLY OR TEMPORARILY (THE ORDER LIMITS)
- LIMITS OF LAND TO BE TEMPORARILY ACQUIRED FOR SIGNAGE INSTALLATION
- LAND NOT INCLUDED WITHIN THE ORDER LIMITS
- 500M STUDY AREA
- PUBLIC RIGHTS OF WAY
- GREEN MAN TRAIL
- VIEWPOINT LOCATION**
- ➔ VIEWPOINT
- ➔ VIEWPOINT / PHOTOMONTAGE
- LANDSCAPE CHARACTER AREA - LCA**
- LCA1
- LCA2
- LCA3

FIRST ISSUE	GB	JA	12/12/18	C01
Revision Details	By	Check	Date	Suffix

Purpose of Issue
DCO SUBMISSION

Client
Highways England
Floor 5
Two Colmore Square
38 Colmore Circus
B4 6BN

Development Consent Order Number
TR010027

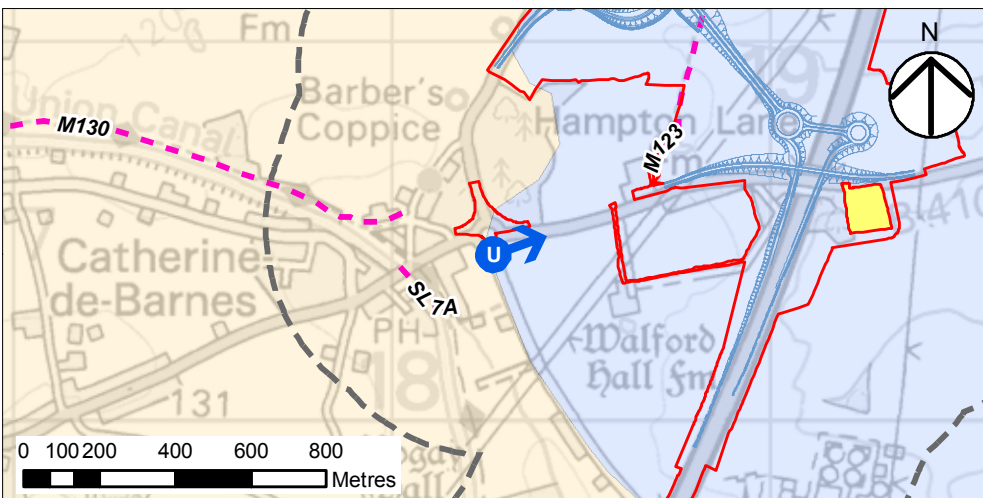
Project Title
M42 JUNCTION 6 IMPROVEMENT

Drawing Title
FIGURE 8.2 VIEWPOINT LOCATION PLAN SHEET 26 OF 31

Designed JA	Drawn GB	Checked JA	Approved JG	Date 12/12/18
Internal Project No 60543032		Suitability D7		
Scale @ A3 1:20,000		Zone M42		

THIS DOCUMENT HAS BEEN PREPARED PURSUANT TO AND SUBJECT TO THE TERMS OF AECOM'S APPOINTMENT BY ITS CLIENT. AECOM ACCEPTS NO LIABILITY FOR ANY USE OF THIS DOCUMENT OTHER THAN BY ITS ORIGINAL CLIENT OR FOLLOWING AECOM'S EXPRESS AGREEMENT TO SUCH USE, AND ONLY FOR THE PURPOSES FOR WHICH IT WAS PREPARED AND PROVIDED.

Drawing Number HE551485 -ACM -EGN-	Originator 	Volume 	Rev C01
M42_SW_ZZ_ZZ	-DR-DC-0104	Type Role Number	



- NOTES**
THIS DRAWING IS TO BE READ IN CONJUNCTION WITH ALL OTHER RELEVANT DOCUMENTATION.
- LEGEND**
- THE SCHEME
 - LIMITS OF LAND TO BE ACQUIRED OR USED PERMANENTLY OR TEMPORARILY (THE ORDER LIMITS)
 - LIMITS OF LAND TO BE TEMPORARILY ACQUIRED FOR SIGNAGE INSTALLATION
 - LAND NOT INCLUDED WITHIN THE ORDER LIMITS
 - 500M STUDY AREA
 - PUBLIC RIGHTS OF WAY
 - GREEN MAN TRAIL
- VIEWPOINT LOCATION**
- ➔ VIEWPOINT
 - ➔ VIEWPOINT / PHOTOMONTAGE
- LANDSCAPE CHARACTER AREA - LCA**
- LCA1
 - LCA2
 - LCA3

FIRST ISSUE	GB	JA	12/12/18	C01
Revision Details	By	Check	Date	Suffix

Purpose of Issue
DCO SUBMISSION

Client
Highways England
Floor 5
Two Colmore Square
38 Colmore Circus
B4 6BN



Development Consent Order Number
TR010027

Project Title
M42 JUNCTION 6 IMPROVEMENT

Drawing Title
FIGURE 8.2 VIEWPOINT LOCATION PLAN SHEET 27 OF 31

Designed JA	Drawn GB	Checked JA	Approved JG	Date 12/12/18
Internal Project No 60543032		Suitability D7		
Scale @ A3 1:20,000		Zone M42		

THIS DOCUMENT HAS BEEN PREPARED PURSUANT TO AND SUBJECT TO THE TERMS OF AECOM'S APPOINTMENT BY ITS CLIENT. AECOM ACCEPTS NO LIABILITY FOR ANY USE OF THIS DOCUMENT OTHER THAN BY ITS ORIGINAL CLIENT OR FOLLOWING AECOM'S EXPRESS AGREEMENT TO SUCH USE, AND ONLY FOR THE PURPOSES FOR WHICH IT WAS PREPARED AND PROVIDED.

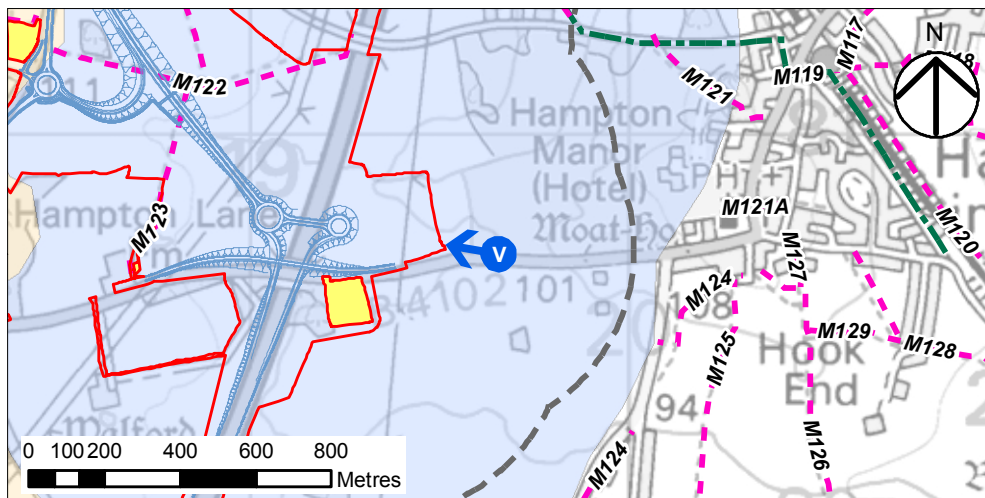
Drawing Number HE551485 -ACM	Originator -EGN-	Volume -DR-DC-0105	Rev C01
M42_SW_ZZ_ZZ	Location	Type Role Number	

Filename: K:\GIS Management\60543032 - M42 Jct 6 GIS Folder_GIS\01_Maps\00_Figures\New Templates\Figure 8.2.mxd

SUMMER



WINTER



NOTES

THIS DRAWING IS TO BE READ IN CONJUNCTION WITH ALL OTHER RELEVANT DOCUMENTATION.

LEGEND

- THE SCHEME
- LIMITS OF LAND TO BE ACQUIRED OR USED PERMANENTLY OR TEMPORARILY (THE ORDER LIMITS)
- LIMITS OF LAND TO BE TEMPORARILY ACQUIRED FOR SIGNAGE INSTALLATION
- LAND NOT INCLUDED WITHIN THE ORDER LIMITS
- 500M STUDY AREA
- PUBLIC RIGHTS OF WAY
- GREEN MAN TRAIL
- VIEWPOINT LOCATION**
- VIEWPOINT
- VIEWPOINT / PHOTOMONTAGE
- LANDSCAPE CHARACTER AREA - LCA**
- LCA1
- LCA2
- LCA3

FIRST ISSUE	GB	JA	12/12/18	C01
Revision Details	By	Check	Date	Suffix

Purpose of Issue
DCO SUBMISSION

Client
Highways England
Floor 5
Two Colmore Square
38 Colmore Circus
B4 6BN

Development Consent Order Number
TR010027

Project Title
M42 JUNCTION 6 IMPROVEMENT

Drawing Title
FIGURE 8.2 VIEWPOINT LOCATION PLAN SHEET 28 OF 31

Designed JA	Drawn GB	Checked JA	Approved JG	Date 12/12/18
Internal Project No 60543032		Suitability D7		
Scale @ A3 1:20,000		Zone M42		

THIS DOCUMENT HAS BEEN PREPARED PURSUANT TO AND SUBJECT TO THE TERMS OF AECOM'S APPOINTMENT BY ITS CLIENT. AECOM ACCEPTS NO LIABILITY FOR ANY USE OF THIS DOCUMENT OTHER THAN BY ITS ORIGINAL CLIENT OR FOLLOWING AECOM'S EXPRESS AGREEMENT TO SUCH USE, AND ONLY FOR THE PURPOSES FOR WHICH IT WAS PREPARED AND PROVIDED.

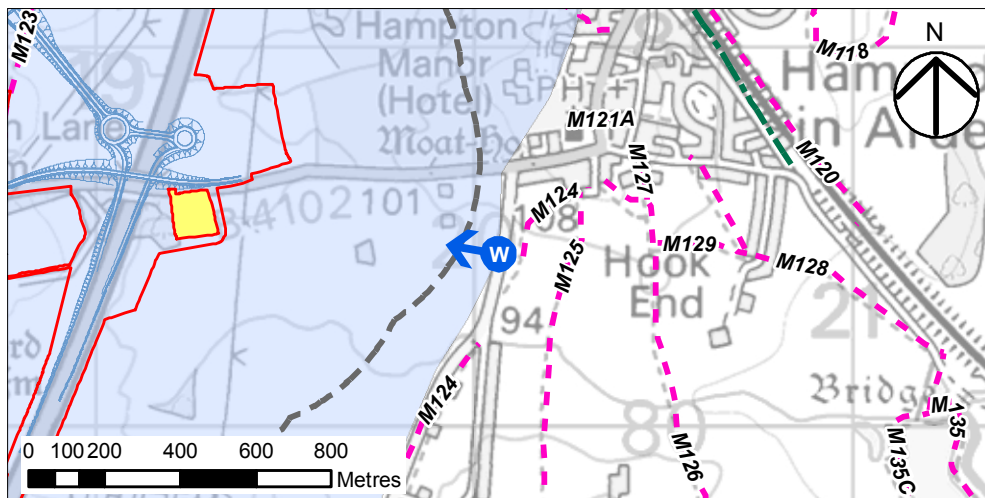
Drawing Number HE551485 -ACM	Originator -EGN-	Volume -DR-DC-0106	Rev C01
M42_SW_ZZ_ZZ	Location	Type Role Number	

Filename: K:\GIS Management\60543032 - M42 Jct 6 GIS Folder_GIS\01_Maps\00_Figures\New Templates\FIGURE 8.2.mxd

SUMMER



WINTER



- NOTES
THIS DRAWING IS TO BE READ IN CONJUNCTION WITH ALL OTHER RELEVANT DOCUMENTATION.
- LEGEND
- THE SCHEME
 - LIMITS OF LAND TO BE ACQUIRED OR USED PERMANENTLY OR TEMPORARILY (THE ORDER LIMITS)
 - LIMITS OF LAND TO BE TEMPORARILY ACQUIRED FOR SIGNAGE INSTALLATION
 - LAND NOT INCLUDED WITHIN THE ORDER LIMITS
 - 500M STUDY AREA
 - PUBLIC RIGHTS OF WAY
 - GREEN MAN TRAIL
- VIEWPOINT LOCATION
- VIEWPOINT
 - ➔ VIEWPOINT / PHOTOMONTAGE
- LANDSCAPE CHARACTER AREA - LCA
- LCA1
 - LCA2
 - LCA3

FIRST ISSUE	GB	JA	12/12/18	C01
Revision Details	By	Check	Date	Suffix

Purpose of Issue
DCO SUBMISSION

Client
Highways England
Floor 5
Two Colmore Square
38 Colmore Circus
B4 6BN



Development Consent Order Number
TR010027

Project Title
M42 JUNCTION 6 IMPROVEMENT

Drawing Title
FIGURE 8.2 VIEWPOINT LOCATION PLAN SHEET 29 OF 31

Designed JA	Drawn GB	Checked JA	Approved JG	Date 12/12/18
Internal Project No 60543032		Suitability D7		
Scale @ A3 1:20,000		Zone M42		

THIS DOCUMENT HAS BEEN PREPARED PURSUANT TO AND SUBJECT TO THE TERMS OF AECOM'S APPOINTMENT BY ITS CLIENT. AECOM ACCEPTS NO LIABILITY FOR ANY USE OF THIS DOCUMENT OTHER THAN BY ITS ORIGINAL CLIENT OR FOLLOWING AECOM'S EXPRESS AGREEMENT TO SUCH USE, AND ONLY FOR THE PURPOSES FOR WHICH IT WAS PREPARED AND PROVIDED.

Drawing Number HE551485 -ACM -EGN-	Originator Volume	Rev C01
M42_SW_ZZ_ZZ -DR-DC-0107	Type Role Number	

SUMMER



WINTER



NOTES

THIS DRAWING IS TO BE READ IN CONJUNCTION WITH ALL OTHER RELEVANT DOCUMENTATION.

LEGEND

- THE SCHEME
- LIMITS OF LAND TO BE ACQUIRED OR USED PERMANENTLY OR TEMPORARILY (THE ORDER LIMITS)
- LIMITS OF LAND TO BE TEMPORARILY ACQUIRED FOR SIGNAGE INSTALLATION
- LAND NOT INCLUDED WITHIN THE ORDER LIMITS
- 500M STUDY AREA
- - - PUBLIC RIGHTS OF WAY
- - - GREEN MAN TRAIL
- VIEWPOINT LOCATION
- ➔ VIEWPOINT
- ➔ VIEWPOINT / PHOTOMONTAGE
- LANDSCAPE CHARACTER AREA - LCA
- LCA1
- LCA2
- LCA3

FIRST ISSUE	GB	JA	12/12/18	C01
Revision Details	By	Check	Date	Suffix

Purpose of Issue
DCO SUBMISSION

Client
Highways England
Floor 5
Two Colmore Square
38 Colmore Circus
B4 6BN



Development Consent Order Number
TR010027

Project Title
M42 JUNCTION 6 IMPROVEMENT

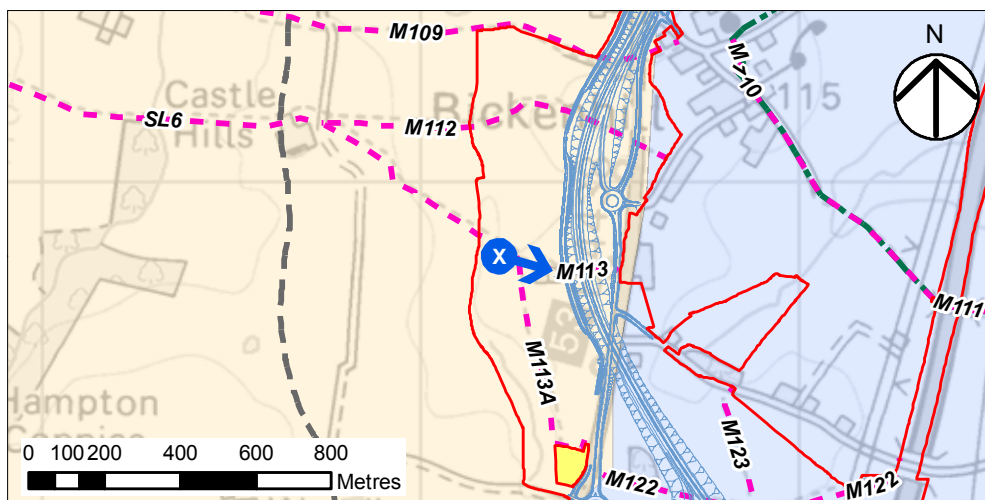
Drawing Title
FIGURE 8.2 VIEWPOINT LOCATION PLAN SHEET 30 OF 31

Designed JA	Drawn GB	Checked JA	Approved JG	Date 12/12/18
Internal Project No 60543032			Suitability D7	
Scale @ A3 1:20,000			Zone M42	

THIS DOCUMENT HAS BEEN PREPARED PURSUANT TO AND SUBJECT TO THE TERMS OF AECOM'S APPOINTMENT BY ITS CLIENT. AECOM ACCEPTS NO LIABILITY FOR ANY USE OF THIS DOCUMENT OTHER THAN BY ITS ORIGINAL CLIENT OR FOLLOWING AECOM'S EXPRESS AGREEMENT TO SUCH USE, AND ONLY FOR THE PURPOSES FOR WHICH IT WAS PREPARED AND PROVIDED.

Drawing Number HE551485 -ACM	Originator -EGN-	Volume -DR-DC-0108	Rev C01
Location M42_SW_ZZ_ZZ			Type Role Number

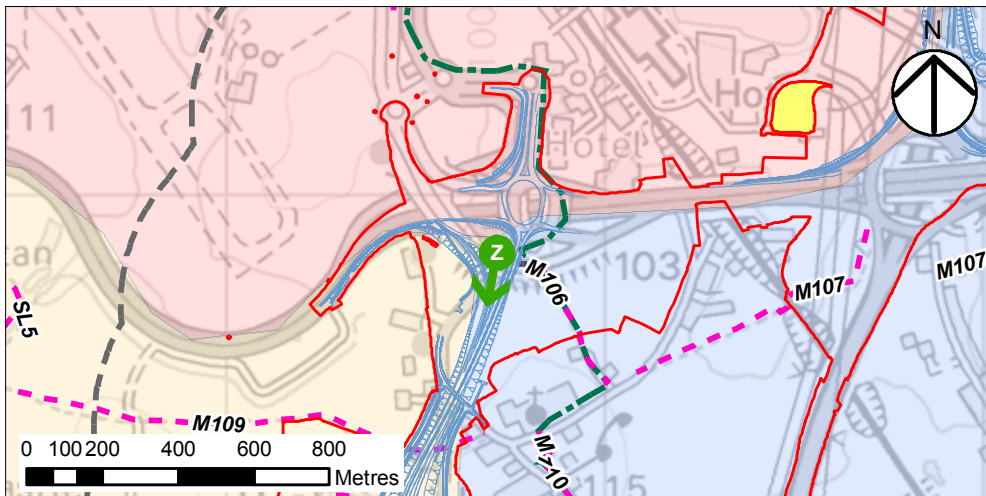
Filename: K:\GIS Management\60543032 - M42 Jct 6 GIS Folder_GIS\01_Maps\00_Figures\New Templates\FIGURE 8.2.mxd



SUMMER



WINTER



- NOTES
- THIS DRAWING IS TO BE READ IN CONJUNCTION WITH ALL OTHER RELEVANT DOCUMENTATION.
- LEGEND
- THE SCHEME
 - LIMITS OF LAND TO BE ACQUIRED OR USED PERMANENTLY OR TEMPORARILY (THE ORDER LIMITS)
 - LIMITS OF LAND TO BE TEMPORARILY ACQUIRED FOR SIGNAGE INSTALLATION
 - LAND NOT INCLUDED WITHIN THE ORDER LIMITS
 - 500M STUDY AREA
 - PUBLIC RIGHTS OF WAY
 - GREEN MAN TRAIL
- VIEWPOINT LOCATION
- VIEWPOINT
 - VIEWPOINT / PHOTOMONTAGE
- LANDSCAPE CHARACTER AREA - LCA
- LCA1
 - LCA2
 - LCA3

FIRST ISSUE	GB	JA	12/12/18	C01
Revision Details	By	Check	Date	Suffix

Purpose of Issue

DCO SUBMISSION

Client
Highways England
 Floor 5
 Two Colmore Square
 38 Colmore Circus
 B4 6BN



Development Consent Order Number

TR010027

Project Title

M42 JUNCTION 6 IMPROVEMENT

Drawing Title

FIGURE 8.2 VIEWPOINT LOCATION PLAN SHEET 31 OF 31

Designed JA	Drawn GB	Checked JA	Approved JG	Date 12/12/18
Internal Project No 60543032		Suitability D7		
Scale @ A3 1:20,000		Zone M42		

THIS DOCUMENT HAS BEEN PREPARED PURSUANT TO AND SUBJECT TO THE TERMS OF AECOM'S APPOINTMENT BY ITS CLIENT. AECOM ACCEPTS NO LIABILITY FOR ANY USE OF THIS DOCUMENT OTHER THAN BY ITS ORIGINAL CLIENT OR FOLLOWING AECOM'S EXPRESS AGREEMENT TO SUCH USE, AND ONLY FOR THE PURPOSES FOR WHICH IT WAS PREPARED AND PROVIDED.

Drawing Number HE551485 -ACM	Originator -EGN-	Volume -DR-DC-0109	Rev C01
M42_SW_ZZ_ZZ			

Filename: K:\GIS Management\60543032 - M42 Jct 6 GIS Folder_GIS\01_Maps\00_Figures\New Templates\FIGURE 8.2.mxd